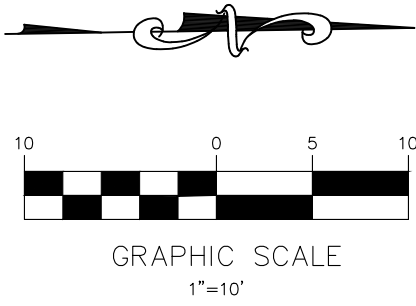


J:\CAD\23-16\CAD_Files\23-16_PWS_Plan.dwg - 1/7/2025, 10:35 AM



NOTE:
ALL ELEVATIONS ARE REFERENCED TO N.A.V.D. 1988

NOTES:
1. ALL ELEVATIONS ARE REFERENCED TO NAVD 1988.
2. COORDINATE WITH ARCHITECT FOR FINAL LOCATION AND HEIGHT OF ALL STAIRS.
3. REFER TO ARCHITECTURAL PLANS FOR SITE LAYOUT AND DIMENSIONS.
4. REFER TO ARCHITECTURAL PLANS FOR ALL CONCRETE, WALKWAY AND PATIO FINISHES.
5. REFER TO ARCHITECTURAL PLANS FOR DETAILS ON PAVER DRIVEWAY.
6. FEMA FLOOD ZONE AE.

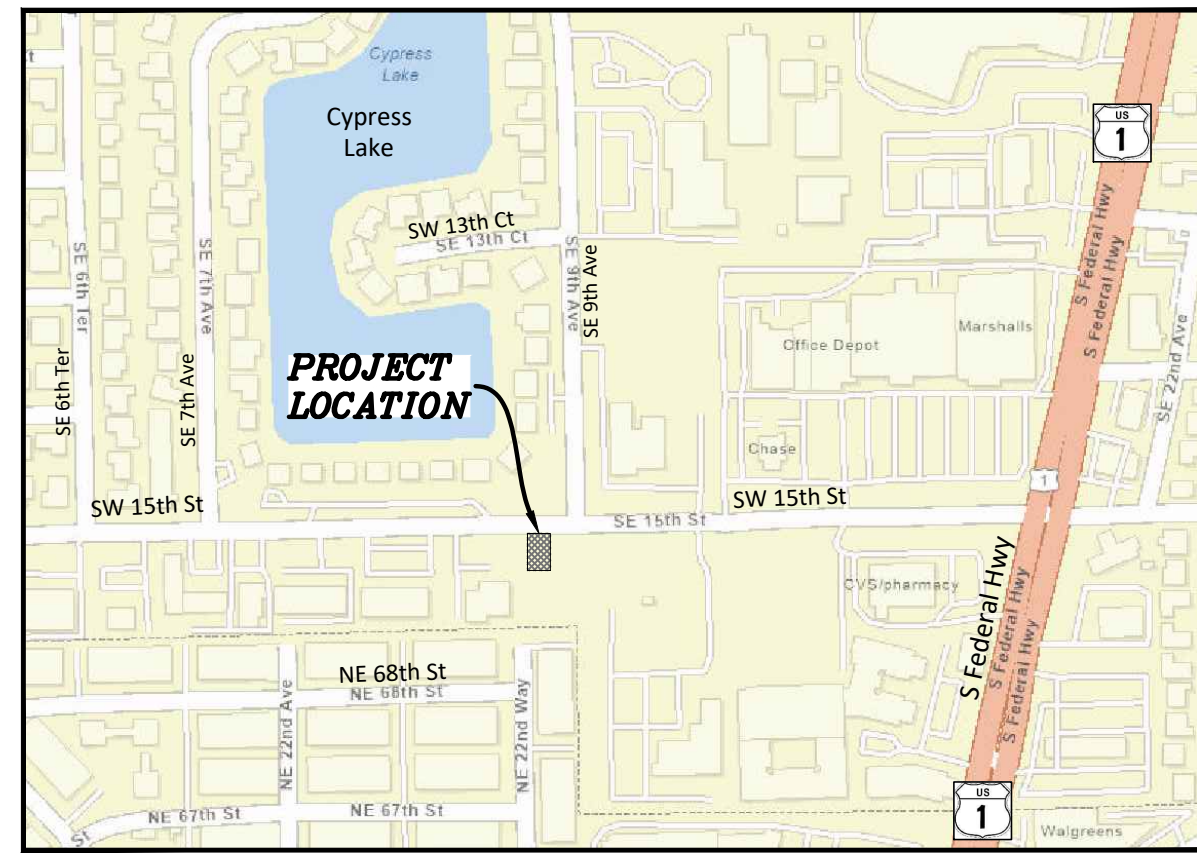
CONTRACTOR SHALL VERIFY ALL DIMENSIONS AND SITE CONDITIONS BEFORE PROCEEDING WITH WORK. IF ANY DISCREPANCIES, ERRORS OR OMISSIONS SHOULD BE ENCOUNTERED ON PLANS, CONTRACTOR SHALL NOTIFY ARCHITECT BEFORE ANY PART OF THE WORK IS STARTED, SO THAT PROPER CORRECTIONS BE MADE. IF ARCHITECT IS NOT NOTIFIED PRIOR TO COMMENCING OF THE WORK, THE CONTRACTOR SHALL BEAR FULL RESPONSIBILITY FOR ANY DISCREPANCIES, ERRORS OR OMISSIONS.

FLOOD INFORMATION:
FLOOD ZONE: X(0.2%) & AH
BASE FLOOD ELEVATION: N/A & 5'NAVD1988
CONTROL PANEL NUMBER: 120055/12011C0378-H
EFFECTIVE: 8/18/2014

LEGAL DESCRIPTION:
PARCEL "A" CROATIAN AMERICAN SOCIAL CLUB, ACCORDING TO THE PLAT THEREOF, AS RECORDED JUNE 7, 2008, IN PLAT BOOK 175, PAGE 195 OF THE PUBLIC RECORDS OF BROWARD COUNTY, FLORIDA.

A/K/A THE EAST 135 FEET OF THE NORTH 250 FEET OF THE NORTHWEST ONE-QUARTER OF THE NORTHEAST ONE-QUARTER OF SECTION 12, TOWNSHIP 49 SOUTH, RANGE 42 EAST, LYING AND BEING IN BROWARD COUNTY, FLORIDA, LESS THE NORTH 35 FEET FOR ROAD.

TOGETHER WITH: THE WEST 25 FEET OF THE EAST 160 FEET OF THE NORTH 250 FEET OF THE NORTHWEST ONE-QUARTER OF THE NORTHEAST ONE-QUARTER OF SECTION 12, TOWNSHIP 49 SOUTH, RANGE 42 EAST, LYING AND BEING IN BROWARD COUNTY, FLORIDA, LESS THE NORTH 35 FEET FOR ROAD.



LOCATION MAP

N.T.S.

SEC 11, TWSP 49S, RNG 42E

LEGEND

- PROPOSED ASPHALT
- PROPOSED GRAVEL LANDSCAPE
- PROPOSED 4" THICK CONCRETE
- PROPOSED 6" THICK CONCRETE
- PROPOSED PAVERS
- PROPOSED TURF BLOCK PAVERS
- PAVEMENT RESTORATION
- PROPOSED GRADE ELEVATION
- PROPOSED SURFACE FLOW
- PROPOSED WATER METER
- PROPOSED CATCH BASIN
- PROPOSED YARD DRAIN
- PROPOSED SIGN (AS INDICATED)
- PROPOSED CLEANOUT
- PROPOSED RPZ BACKFLOW PREVENTER
- PROPOSED GATE VALVE
- PROPOSED SEMI-OPAQUE SCREEN FENCE
- PROPOSED LIGHT POLE
- EXISTING CATCH BASIN
- EXISTING DOWNSPOUT
- EXISTING ELEVATION
- EXISTING WOOD POWER POLE
- EXISTING MANHOLE (AS DESIGNATED)
- EXISTING WATER METER
- EXISTING FENCE
- EXISTING WATER
- EXISTING SANITARY SEWER
- EXISTING OVERHEAD ELECTRIC

Digitally signed by Susan C Holland
Date: 2025.01.07 10:37:47 -05'00'

ENTIRE SHEET REVISED

Sunshine

Call 811 or visit sunshine811.com two full business days before digging to have buried facilities located and marked.
Check positive response codes before you dig!

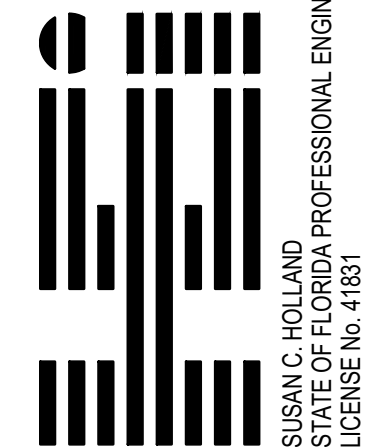
PAVEMENT MARKING & SIGNAGE PLAN

SCALE: 1"=10'

FINAL APPROVAL

DRAWN BY: HS
DESIGNED BY: SCH
CHECKED BY: SCH
SCALE: 1"=10'
DATE: 02/29/24
FIELD BOOK: N/A

HOLLAND ENGINEERING
CIVIL ENGINEERING SOLUTIONS
301 SW 7th Street
Fort Lauderdale, Florida 33315
Phone: 954.367.0371
Certificate of Authorization 7925



NO.	DATE	BY	CHK'D	DESCRIPTION
1	5/13/24	HS	SCH	CITY COMMENTS
2	9/10/24	HS	SCH	CITY COMMENTS
3	10/7/24	HS	SCH	CITY COMMENTS
4	12/5/24	HS	SCH	CITY COMMENTS
5	01/07/25	AA	SCH	CITY COMMENTS

CONDO HOTEL
872 E. MCNAB ROAD
POMPANO BEACH, FLORIDA 33060

NO. OF SHEETS: 8
SHEET NO.: C-3

CAD FILE NO.
23-16

AAC

PZ23-12000045

12/16/2024